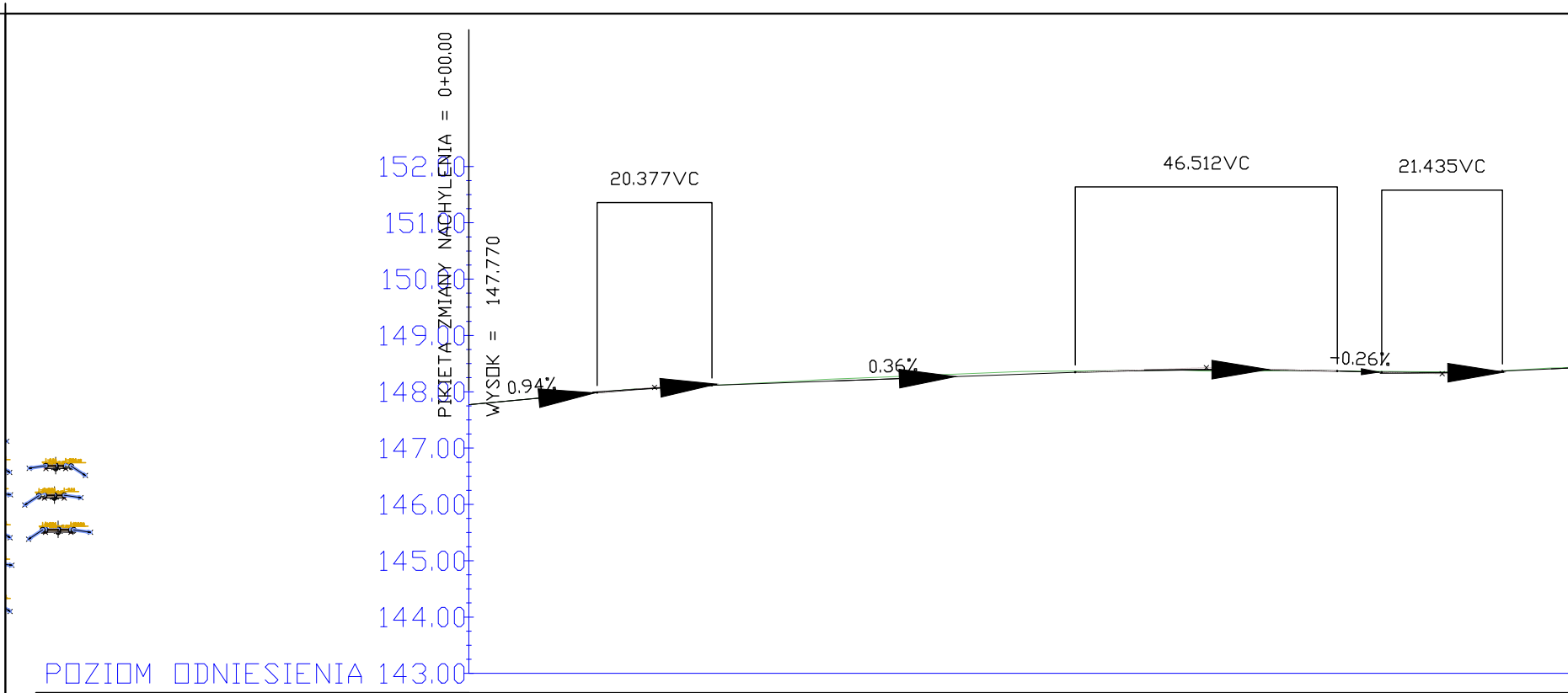
PIKIETA ZMIANY NACHYLENIA = 0+00.00
WYSOK = 147.770
152.00
151.00
150.00
149.00
148.00
147.00
146.00
145.00
144.00
POZIOM ODNIESIENIA 143.00
20.377VC
46.512VC
21.435VC
0.94%
0.36%
-0.26%

Rzędne niwelety	147.86	147.96	148.04	148.10	148.14	148.18	148.21	148.25	148.28	148.32	148.35	148.38	148.39	148.39	148.38	148.35	148.34	148.35	148.40
Rzędne istniejące	147.86	147.96	148.05	148.10	148.15	148.20	148.25	148.29	148.33	148.36	148.37	148.38	148.37	148.37	148.37	148.36	148.36	148.35	148.41
Różnice rzędnych	0.00	0.00	-0.01	0.00	-0.01	-0.02	-0.03	-0.04	-0.04	-0.04	-0.02	0.00	0.02	0.02	0.00	-0.01	-0.02	0.00	-0.01
Elementy niwelety	L=22.78m i=0.94%		R=3500.00m L=20.38m				L=64.44m i=0.36%					R=7500.00m L=46.51m				L=7.88m i=-0.26%	R=3000.00m L=21.43m		
Elementy trasy	PROSTA L=8.79m KRZYWA POZIOMA A=54.77 L=10.00m	ŁUK POZIOMY R=300.00m L=6.19m	KRZYWA POZIOMA A=54.77 L=10.00m							PROSTA L=122.07m							ŁUK POZIOMY R=2000.00m L=22.05m		
Odległości	10.00	20.00	30.00	40.00	50.00	60.00	70.00	80.00	90.00	00.00	10.00	20.00	30.00	40.00	50.00	60.00	70.00	80.00	90.00
Kilometraż										0+100									

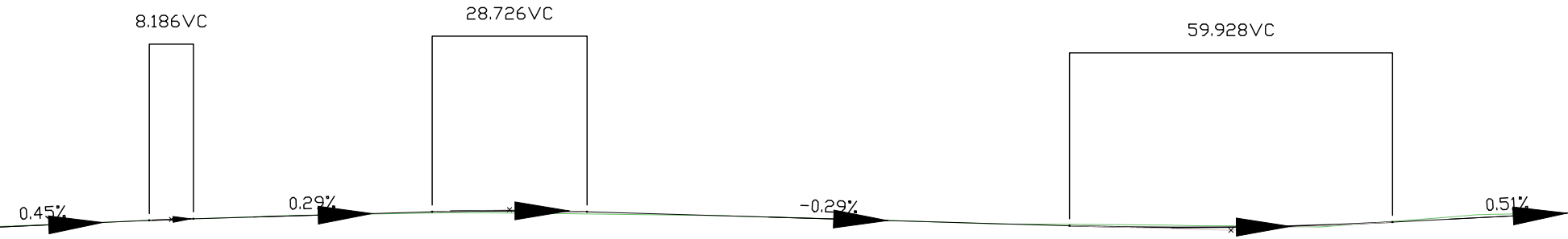
8.186VC
28.726VC
59.928VC
0.45%
0.29%
-0.29%
0.51%

148.44	148.49	148.53	148.57	148.60	148.63	148.66	148.69	148.71	148.72
148.45	148.49	148.53	148.57	148.60	148.64	148.65	148.67	148.69	148.68
-0.01	-0.01	0.00	0.00	0.00	-0.01	0.00	0.01	0.02	0.04
00.00	10.00	20.00	30.00	40.00	50.00	60.00	70.00	80.00	90.00

148.71	148.68	148.66	148.63	148.60	148.57	148.54	148.51	148.48	148.45
148.67	148.66	148.64	148.63	148.60	148.57	148.54	148.51	148.48	148.47
0.04	0.03	0.01	0.00	0.00	0.00	0.00	0.00	0.00	-0.02
00.00	10.00	20.00	30.00	40.00	50.00	60.00	70.00	80.00	90.00

148.43	148.42	148.42	148.43	148.46	148.50	148.55	148.60	148.65
148.47	148.46	148.44	148.44	148.42	148.50	148.58	148.65	148.67
-0.04	-0.04	-0.03	-0.01	0.03	0.00	-0.03	-0.05	-0.03
00.00	10.00	20.00	30.00	40.00	50.00	60.00	70.00	80.00

L=39.31m i=0.45%
R=5000.00m L=8.19m
L=44.26m i=0.29%
R=5000.00m L=28.73m
L=89.46m i=-0.29%
R=7500.00m L=59.93m
L=42.72m i=0.51%

PROSTA L=66.62m
ŁUK POZIOMY R=2000.00m L=8.54m
PROSTA L=110.79m
ŁUK POZIOMY R=2000.00m L=32.26m

0+200
0+300
0+400

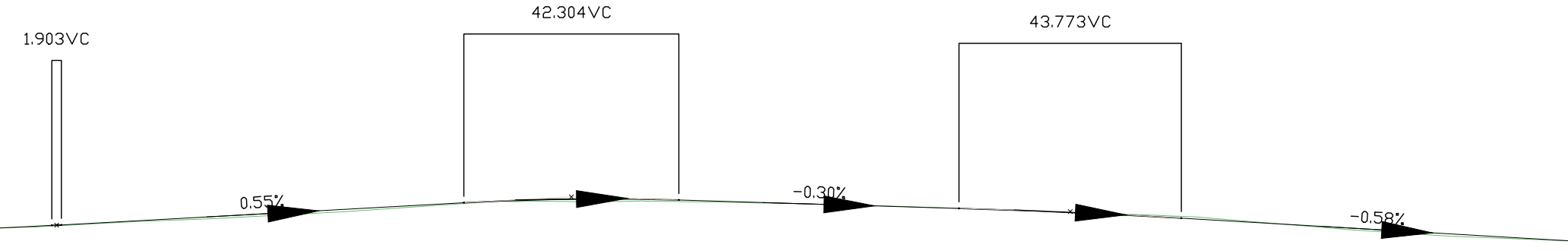
1.903VC
42.304VC
43.773VC
0.55%
-0.30%
-0.58%

148.70	148.75	148.81	148.86	148.92	148.97	149.03	149.08	149.14	149.19	149.23	149.25	149.25	149.23	149.20	149.17	149.14	149.11	149.08	149.05	149.01	148.97	148.92	148.86	148.81	148.75	148.69	148.63	148.57	148.51	148.45
148.69	148.74	148.79	148.83	148.88	148.93	148.98	149.04	149.11	149.18	149.21	149.20	149.21	149.20	149.18	149.16	149.14	149.11	149.08	149.05	149.01	148.98	148.94	148.90	148.82	148.74	148.66	148.59	148.53	148.48	148.45
0.01	0.01	0.02	0.03	0.04	0.04	0.04	0.04	0.02	0.01	0.02	0.05	0.04	0.03	0.01	0.01	0.00	0.00	0.00	0.00	0.00	-0.01	-0.02	-0.04	-0.02	0.01	0.03	0.04	0.04	0.03	0.01

R=5000.00m
L=1.90m

L=79.19m
i=0.55%

R=5000.00m
L=42.30m

L=55.13m
i=-0.30%

R=15175.30m
L=43.77m

L=76.80m
i=-0.58%

PROSTA
L=195.25m

KRZYWA POZIOMA ŁUK POZIOMY KRZYWA POZIOMA
A=150.00 R=... A=29.92
L=8.38m L=8.72m L=17.00m

PROSTA
L=74.55m

ŁUK POZIOMY
R=1000.00m
L=6.59m

PROSTA
L=145.08m

90.00	00.00	10.00	20.00	30.00	40.00	50.00	60.00	70.00	80.00	90.00	00.00	10.00	20.00	30.00	40.00	50.00	60.00	70.00	80.00	90.00	00.00	10.00	20.00	30.00	40.00	50.00	60.00	70.00	80.00	90.00
	0+500										0+600										0+700									

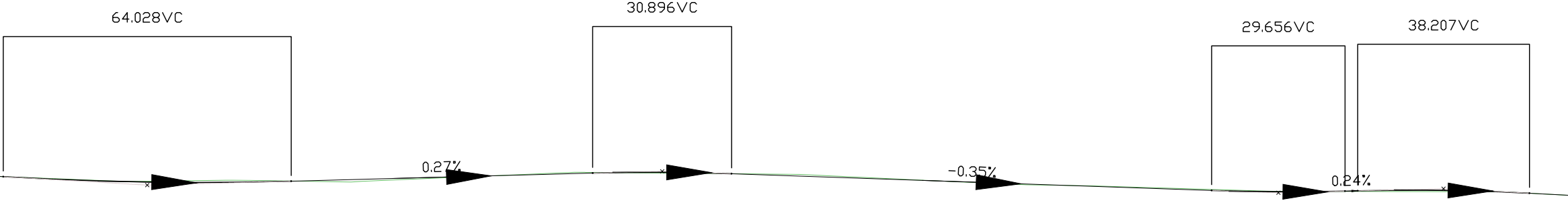
64.028VC
30.896VC
29.656VC
38.207VC
0.27%
-0.35%
0.24%

148.40	148.35	148.32	148.30	148.30	148.30	148.33	148.35	148.38	148.41	148.43	148.46	148.49	148.51	148.52	148.51	148.48	148.45	148.41	148.38	148.34	148.31	148.27	148.24	148.20	148.17	148.13	148.10	148.09	148.10	148.12	148.13	148.11	148.08	148.03
148.41	148.37	148.33	148.33	148.34	148.34	148.33	148.31	148.34	148.39	148.43	148.47	148.51	148.52	148.51	148.50	148.49	148.48	148.44	148.39	148.35	148.30	148.26	148.23	148.21	148.18	148.15	148.12	148.10	148.10	148.09	148.09	148.09	148.08	148.03
-0.01	-0.01	-0.01	-0.03	-0.04	-0.04	0.00	0.04	0.04	0.02	0.01	-0.01	-0.03	0.00	0.01	0.01	-0.01	-0.03	-0.03	-0.02	0.00	0.01	0.02	0.00	-0.01	-0.02	-0.02	-0.02	-0.01	0.00	0.02	0.03	0.02	0.00	0.00

R=7500.00m L=64.03m

L=67.02m i=0.27%

R=5000.00m L=30.90m

L=106.74m i=-0.35%

R=5000.00m L=29.66m

L=2.80m i=0.24%

R=5000.00m L=38.21m

ŁUK POZIOMY R=1000.00m L=5.12m

PROSTA L=64.55m

ŁUK POZIOMY R=1000.00m L=9.81m

PROSTA L=86.80m

ŁUK POZIOMY R=1000.00m L=7.27m

00.00	10.00	20.00	30.00	40.00	50.00	60.00	70.00	80.00	90.00	00.00	10.00	20.00	30.00	40.00	50.00	60.00	70.00	80.00	90.00	00.00	10.00	20.00	30.00	40.00	50.00	60.00	70.00	80.00	90.00	00.00	10.00	20.00	30.00	40.00
0+800										0+900										1+000										1+100				

Profil - 1914D-oś


15.071VC
22.470VC
23.096VC
-0.52%
-0.22%
0.23%
-0.23%

147.98	147.97	0.01	50.00
147.92	147.92	0.01	60.00
147.87	147.86	0.01	70.00
147.82	147.81	0.01	80.00
147.77	147.78	-0.01	90.00
147.73	147.75	-0.02	00.00
147.71	147.71	-0.01	10.00
147.68	147.68	0.00	20.00
147.66	147.65	0.01	30.00
147.64	147.63	0.01	40.00
147.62	147.61	0.01	50.00
147.60	147.59	0.01	60.00
147.58	147.57	0.01	70.00
147.55	147.55	0.01	80.00
147.53	147.53	0.01	90.00
147.51	147.51	0.00	00.00
147.49	147.49	0.00	10.00
147.47	147.47	-0.01	20.00
147.44	147.46	-0.01	30.00
147.42	147.44	-0.02	40.00
147.40	147.42	-0.02	50.00
147.38	147.41	-0.03	60.00
147.36	147.39	-0.03	70.00
147.34	147.35	-0.01	80.00
147.35	147.36	-0.02	90.00
147.37	147.37	0.00	00.00
147.39	147.39	0.01	10.00
147.41	147.39	0.02	20.00
147.41	147.39	0.02	30.00
147.39	147.36	0.03	40.00
147.37	147.33	0.03	50.00
147.34	147.30	0.04	60.00
147.32	147.28	0.04	70.00
147.30	147.25	0.05	80.00
147.27	147.23	0.04	90.00

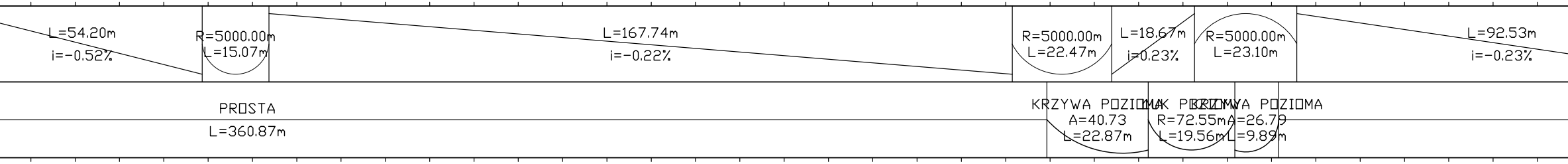
L=54.20m
i=-0.52%
R=5000.00m
L=15.07m
L=167.74m
i=-0.22%
R=5000.00m
L=22.47m
L=18.67m
i=0.23%
R=5000.00m
L=23.10m
L=92.53m
i=-0.23%
PROSTA
L=360.87m
KRZYWA POZIOMA
A=40.73
L=22.87m
ŁUK POZIOMY
R=72.55m
L=19.56m
KRZYWA POZIOMA
A=26.79
L=9.89m

1+200
1+300
1+400

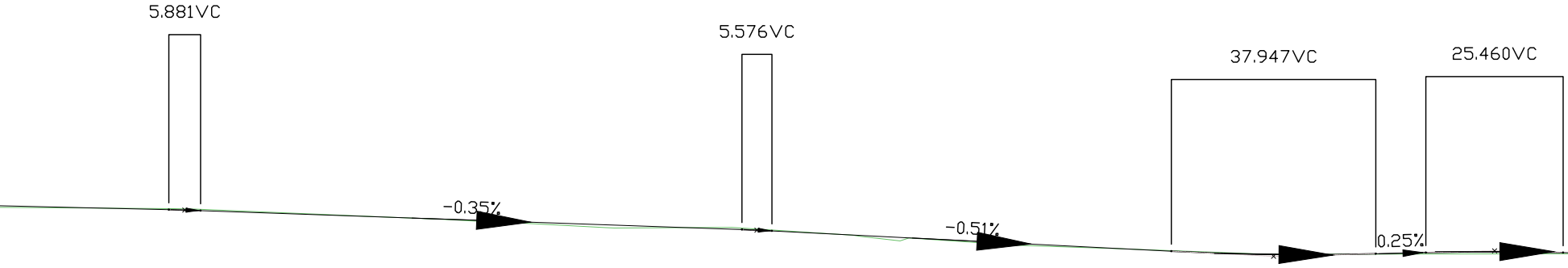
5.881VC
5.576VC
37.947VC
25.460VC
-0.35%
-0.51%
0.25%

147.25	147.23	147.20	147.18	147.15	147.11	147.08	147.04	147.01	146.97	146.94	146.90	146.87	146.83	146.79	146.74	146.69	146.64	146.59	146.54	146.49	146.44	146.39	146.36	146.35	146.36	146.39	146.41	146.40
147.23	147.22	147.21	147.20	147.17	147.13	147.08	147.04	147.00	146.95	146.90	146.85	146.85	146.86	146.81	146.75	146.65	146.63	146.56	146.51	146.48	146.44	146.41	146.37	146.36	146.36	146.36	146.36	146.37
0.02	0.01	-0.01	-0.02	-0.02	-0.01	-0.01	0.00	0.01	0.02	0.04	0.05	0.02	-0.02	-0.02	0.00	0.04	0.01	0.03	0.03	0.01	0.00	-0.02	-0.01	-0.01	0.00	0.03	0.04	0.04

R=5000.00m L=5.88m

L=100.45m i=-0.35%

R=3500.00m L=5.58m

L=74.09m i=-0.51%

R=5000.00m L=37.95m

L=9.29m i=0.25%

R=5000.00m L=25.46m

PROSTA L=299.11m

ŁUK POZIOMY R=1000.00m L=4.31m

00.00	10.00	20.00	30.00	40.00	50.00	60.00	70.00	80.00	90.00	00.00	10.00	20.00	30.00	40.00	50.00	60.00	70.00	80.00	90.00	00.00	10.00	20.00	30.00	40.00	50.00	60.00	70.00	80.00

1+500

1+600

1+700

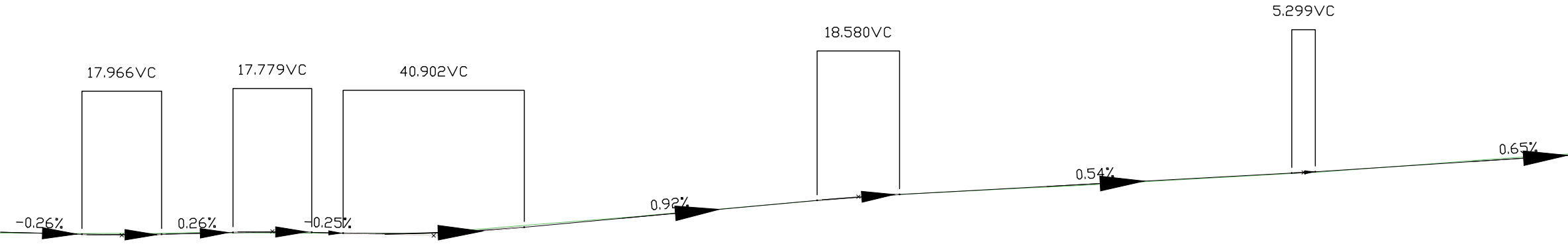
17.966VC
17.779VC
40.902VC
18.580VC
5.299VC
-0.26%
0.26%
-0.25%
0.92%
0.54%
0.65%

146.38	146.36	146.33	146.33	146.35	146.38	146.39	146.38	146.36	146.36	146.39	146.45	146.53	146.63	146.72	146.81	146.90	146.99	147.08	147.17	147.24	147.29	147.34	147.40	147.45	147.51	147.56	147.62	147.67	147.73	147.79	147.85	147.92	147.98	148.05	148.11
146.37	146.36	146.36	146.36	146.38	146.37	146.37	146.37	146.36	146.36	146.41	146.49	146.57	146.65	146.73	146.82	146.91	146.99	147.08	147.17	147.24	147.29	147.34	147.39	147.44	147.49	147.55	147.60	147.66	147.72	147.78	147.85	147.93	148.00	148.07	148.14
0.02	0.00	-0.03	-0.03	-0.02	0.01	0.02	0.01	-0.01	0.00	-0.02	-0.04	-0.04	-0.03	-0.01	-0.01	-0.01	0.00	0.00	0.00	0.00	0.00	0.01	0.01	0.02	0.02	0.02	0.01	0.01	0.01	0.01	0.00	-0.01	-0.02	-0.03	-0.03
90.00	00.00	10.00	20.00	30.00	40.00	50.00	60.00	70.00	80.00	90.00	00.00	10.00	20.00	30.00	40.00	50.00	60.00	70.00	80.00	90.00	00.00	10.00	20.00	30.00	40.00	50.00	60.00	70.00	80.00	90.00	00.00	10.00	20.00	30.00	40.00

L=19.42m i=-0.26%

R=3500.00m L=17.97m

L=16.13m i=0.26%

R=3500.00m L=17.78m

L=7.06m i=-0.25%

R=3500.00m L=40.90m

L=66.14m i=0.92%

R=5000.00m L=18.58m

L=88.59m i=0.54%

R=5000.00m L=5.30m

L=91.98m i=0.65%

PROSTA
L=285.63m

ŁUK POZIOMY
R=1000.00m
L=1.10m

1+800

1+900

2+000

2+100

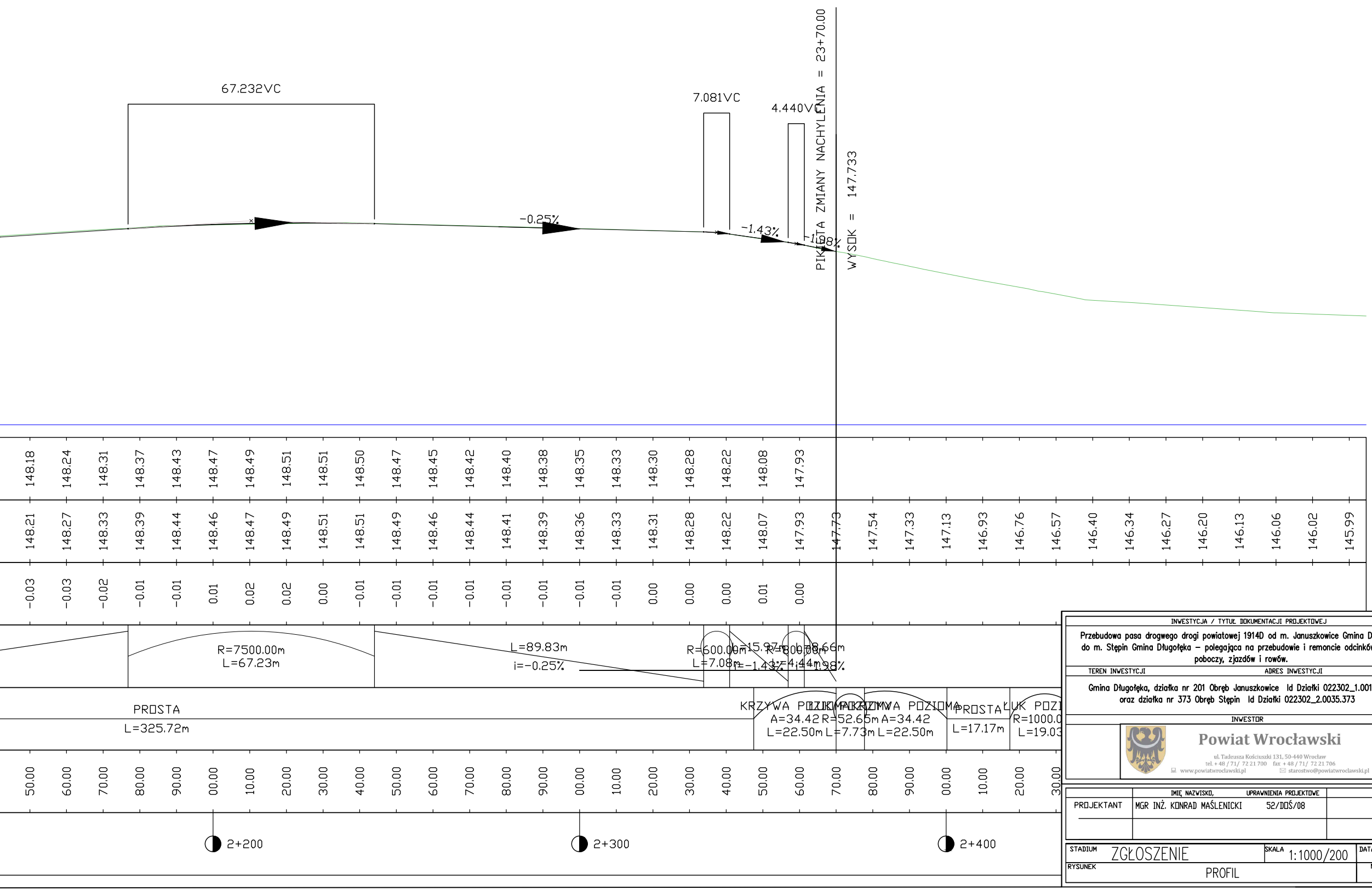
67.232VC
7.081VC
4.440VC
PIKIETA ZMIANY NACHYLENIA = 23+70.00
WYSOK = 147.733
-0.25%
-1.43%
-1.98%
148.18 148.24 148.31 148.37 148.43 148.47 148.49 148.51 148.51 148.50 148.47 148.45 148.42 148.40 148.38 148.35 148.33 148.30 148.28 148.22 148.08 147.93
148.21 148.27 148.33 148.39 148.44 148.46 148.47 148.49 148.51 148.51 148.49 148.46 148.44 148.41 148.39 148.36 148.33 148.31 148.28 148.22 148.07 147.93 147.73 147.54 147.33 147.13 146.93 146.76 146.57 146.40 146.34 146.27 146.20 146.13 146.06 146.02 145.99
-0.03 -0.03 -0.02 -0.01 -0.01 0.01 0.02 0.02 0.00 -0.01 -0.01 -0.01 -0.01 -0.01 -0.01 -0.01 -0.01 0.00 0.00 0.00 0.01 0.00
R=7500.00m
L=67.23m
L=89.83m
i=-0.25%
R=600.00m
L=7.08m
L=15.97m
i=-1.43%
R=800.00m
L=4.44m
L=8.66m
i=-1.98%
PROSTA
L=325.72m
KRZYWA POZIOMA
A=34.42
L=22.50m
ŁUK POZIOMY
R=52.65m
L=7.73m
KRZYWA POZIOMA
A=34.42
L=22.50m
PROSTA
L=17.17m
ŁUK POZI
R=1000.0
L=19.03
50.00 60.00 70.00 80.00 90.00 00.00 10.00 20.00 30.00 40.00 50.00 60.00 70.00 80.00 90.00 00.00 10.00 20.00 30.00 40.00 50.00 60.00 70.00 80.00 90.00 00.00 10.00 20.00 30.00
2+200
2+300
2+400

INWESTYCJA / TYTUŁ DOKUMENTACJI PROJEKTOWEJ

Przebudowa pasa drogwego drogi powiatowej 1914D od m. Januszkowice Gmina Długołęka do m. Stępin Gmina Długołęka – polegająca na przebudowie i remoncie odcinków jezdni, poboczy, zjazdów i rowów.

TEREN INWESTYCJI
ADRES INWESTYCJI

Gmina Długołęka, działka nr 201 Obręb Januszkowice Id Działki 022302_1.0015.201
oraz działka nr 373 Obręb Stępin Id Działki 022302_2.0035.373

INWESTOR

Powiat Wrocławski
ul. Tadeusza Kościuszki 131, 50-440 Wrocław
tel. + 48 / 71/ 72 21 700 fax + 48 / 71/ 72 21 706
www.powiatwroclawski.pl starostwo@powiatwroclawski.pl

	IMIĘ NAZWISKO,	UPRAWNIENIA PROJEKTOWE		PODPIS
PROJEKTANT	MGR INŻ. KONRAD MAŚLENICKI	52/DOŚ/08		

STADIUM ZGŁOSZENIE	SKALA 1:1000/200	DATA 03 2026 R.
RYSUNEK PROFIL		NR RYS. 2